

City Navigator North America NT 2022.1

Use of the Map Data is subject to certain restrictions and/or requirements imposed by third party suppliers and/or governmental or regulatory authorities as further set forth at <https://legal.here.com/terms/general-content-supplier/terms-and-notice/>

© 2020 HERE. All rights reserved.
© Garmin Ltd. or its subsidiaries 2020.

11 Crazy 8's 254













Statistics











Summary

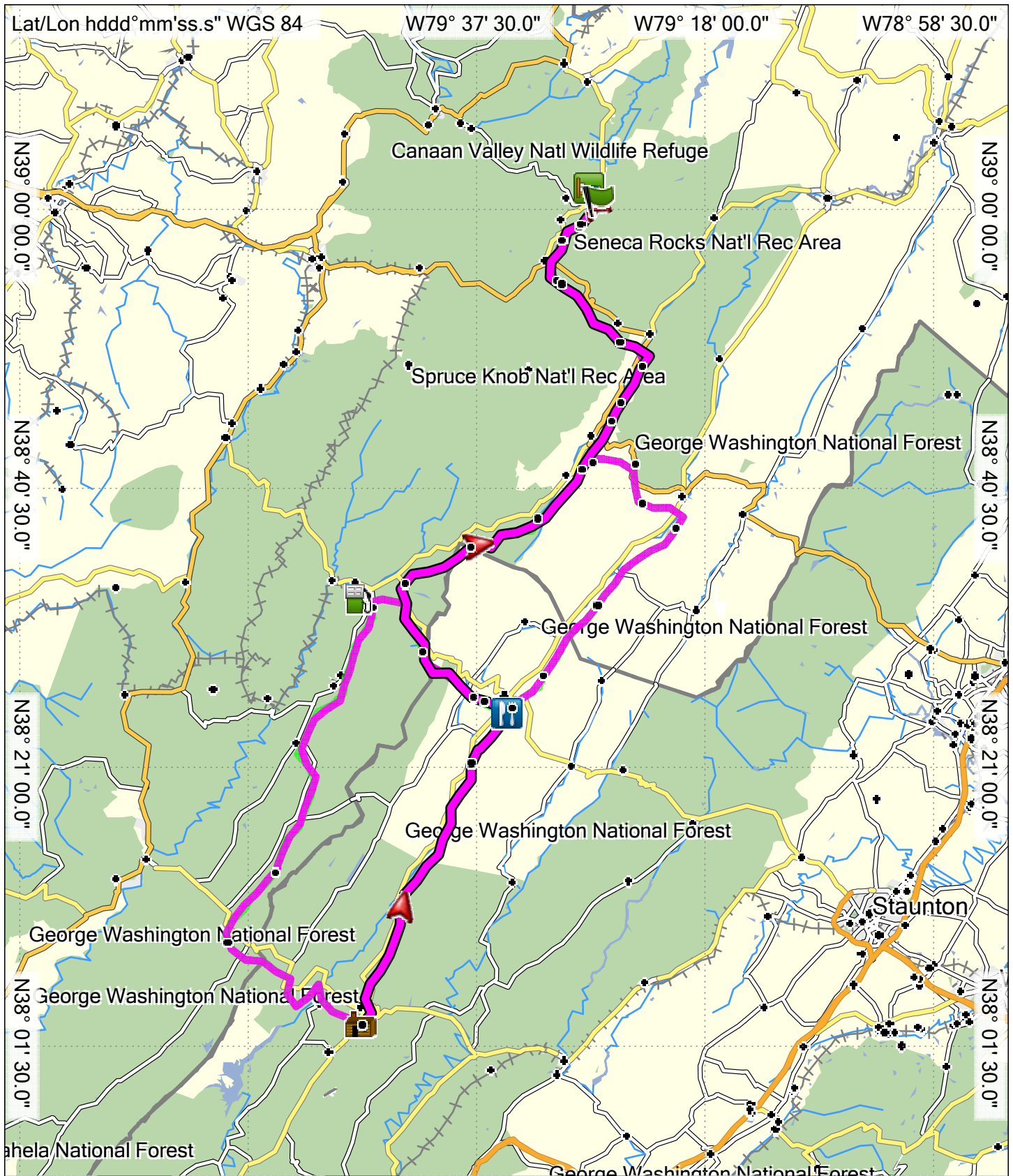
Points: 43 Via Points: 18 Distance: 147 mi Total Time: 3 h, 27 min Course: 195.5° true

Elevation

Min: 2264 ft Max: 2264 ft Avg: 2264 ft


	1. 21 STAR START S	
	2. Get on Appalachian Hwy and ride southwest 0 ft	0 ft
	3. 2.9 MI PT1 START2 R111 2.86 mi	4 min 2.9 mi
	4. Get on Appalachian Hwy and ride west 0 ft	2.9 mi
	5. Keep left onto Appalachian Hwy 5.55 mi	6 min 8.4 mi
	6. Continue towards Franklin/Green Bank 12.23 mi	14 min 20.6 mi
	7. Turn right onto Mountaineer Dr 142 ft	3 s 20.7 mi
	8. Continue towards Franklin 10.90 mi	5 min 31.6 mi
	9. Turn right towards Montroy Va/Harrisonburg Va 12.93 mi	4 min 44.5 mi
	10. Turn right onto W Main St 23.41 mi	1 min 67.9 mi

	11. Turn right onto Staunton-Parkersburg Tpke 22.87 mi	22 min 90.8 mi
	12. 92 MI GAS STOP R11 1.15 mi	3 min 91.9 mi
	13. Get on Staunton-Parkersburg Tpke and ride southeast 1 ft	15 min 91.9 mi
	14. 2.4 MI AFTER GAS R111 1.36 mi	3 min 93.3 mi
	15. Get on Potomac Highlands Trl and ride southeast 0 ft	93.3 mi
	16. Turn left onto Huntersville Rd 32.24 mi	7 min 126 mi
	17. Turn right onto Mountain Valley Rd 15.58 mi	18 min 141 mi
	18. Turn right onto Old Germantown Rd 5.85 mi	8 min 147 mi
	19. Turn right onto Old Mill Rd 610 ft	16 s 147 mi
	20. Grist Mill Square 324 ft	22 s 147 mi



City Navigator North America NT 2022.1

Use of the Map Data is subject to certain restrictions and/or requirements imposed by third party suppliers and/or governmental or regulatory authorities as further set forth at <https://legal.here.com/terms/general-content-supplier/terms-and-notice/>
 © 2020 HERE. All rights reserved.
 © Garmin Ltd. or its subsidiaries 2020.



11 Crazy 8's 254



Statistics

Summary

Points: 43 Via Points: 17 Distance: 107 mi Total Time: 3 h, 32 min Course: 14.4° true

- 1. START PT2 R111**

- 2. Get on Old Germantown Rd and ride east** 0 ft
0 ft

- 3. Turn right onto Mountain Valley Rd** 1 min
0.29 mi 0.3 mi

- 4. Turn left onto Sam Snead Hwy** 1 min
0.25 mi 0.5 mi

- 5. ,6 MI PT2 START2 R11** 1 min
118 ft 0.6 mi

- 6. Get on Sam Snead Hwy and ride northeast** 0.6 mi
0 ft

- 7. Keep left onto Sam Snead Hwy** 9 s
620 ft 0.7 mi

- 8. 178 MI GAS STOP R11** 6 min
29.74 mi 30.4 mi

- 9. Get on Potomac River Rd and ride southwest** 15 min
3 ft 30.4 mi

- 10. Turn right onto W Main St** 2 s
63 ft 30.4 mi

- 11. High's Restaurant1** 1 min
361 ft 30.5 mi

	12. Get on W Main St and ride northwest 1 ft	1 h, 0 min 30.5 mi
	13. Turn right onto Potomac Highlands Trl 20.56 mi	7 min 51.1 mi
	14. Continue towards Seneca Rocks 21.55 mi	1 min 72.6 mi
	15. Turn left onto Mountaineer Dr 127 ft	11 s 72.6 mi
	16. Turn left onto Allegheny Dr 10.90 mi	6 min 83.5 mi
	17. Keep right onto Appalachian Hwy 12.13 mi	2 min 95.7 mi
	18. Keep right onto Appalachian Hwy 469 ft	9 s 95.8 mi
	19. Turn left onto Main Park Rd 8.87 mi	4 min 105 mi
	20. Turn right onto Main Lodge Rd 1.86 mi	4 min 106 mi
	21. 21 STAR HQ 0.24 mi	1 min 107 mi
